



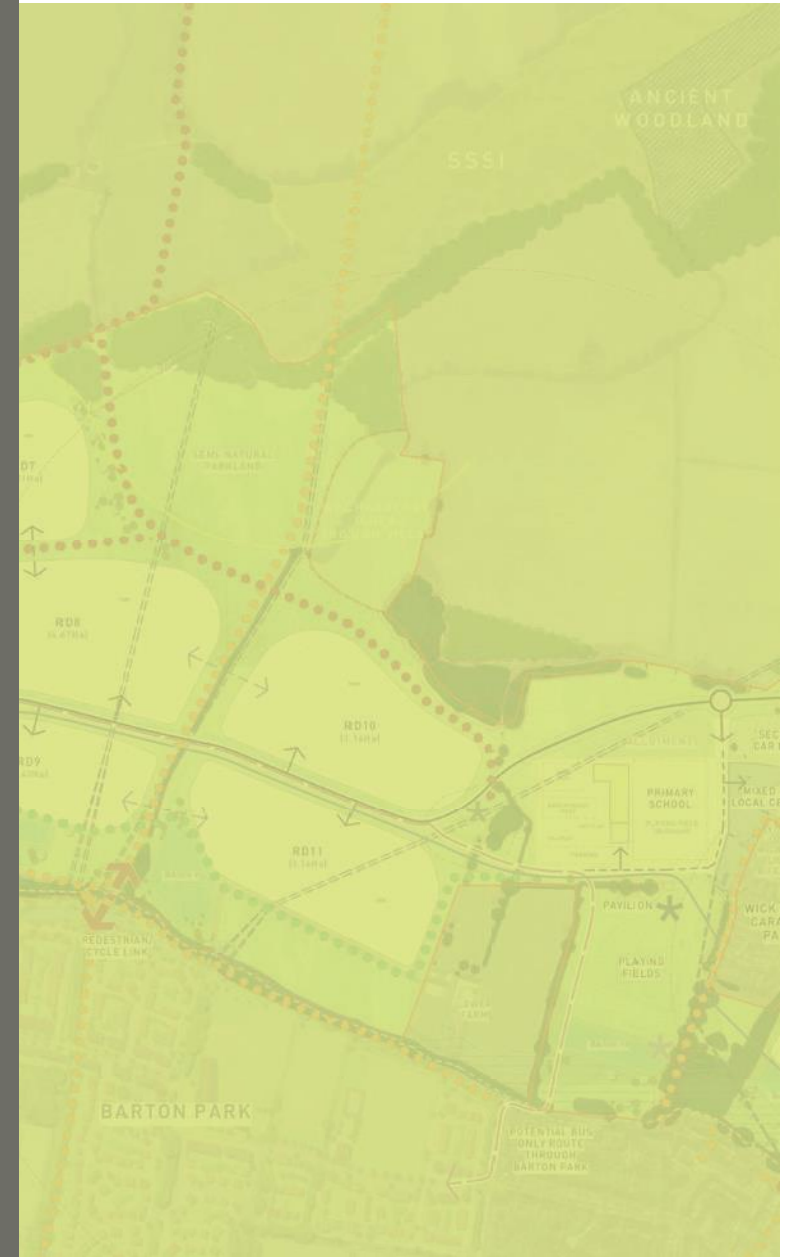
LAND NORTH OF BAYSWATER BROOK

Enquiry by Design
TRANSPORT AND
CONNECTIVITY
4 February 2021
18.00-19.45



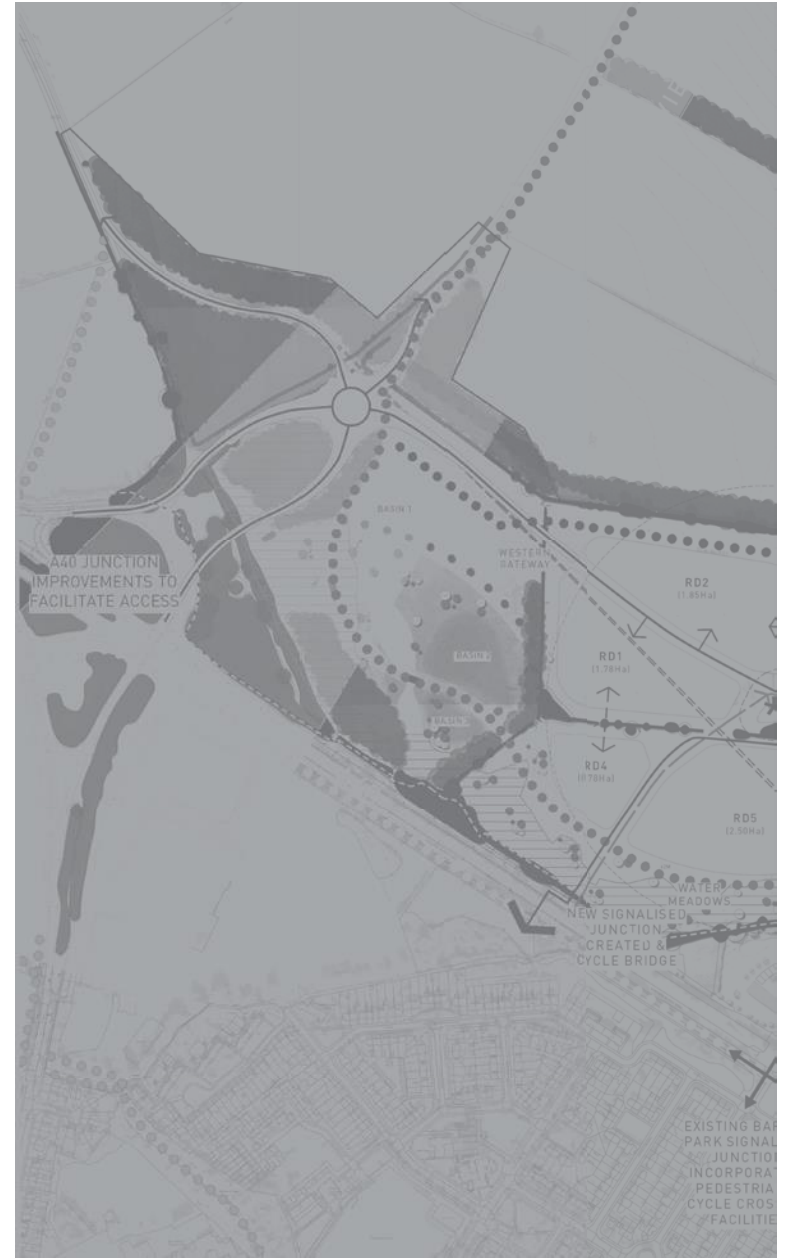
WELCOME AND EVENT OPEN

- TIM READ, Camargue



AGENDA

1. Welcome and housekeeping – 5 mins
2. Quick site recap – 5 mins
3. Transport and Connectivity – 65 mins
4. Further discussion and feedback – 15 mins
5. Review of comments from Workshop 2 – 10 mins
6. Preparation for workshop four – 5 mins
7. Ends



You are viewing Camargue's screen View Options

↑

LAND NORTH OF BAYSWATER BROOK

Enquiry by Design
WORKSHOP ONE

↑

Participants can choose if they'd like their cameras on

You can use the Chat box to ask questions throughout and we will answer questions as we go

If you'd like to ask a question verbally, please use the Raise Hand button

↑

Mute Stop Video Security Participants Chat Share Screen Polling Record Reactions End

↑ Raise Hand

Chat

To: Everyone

Type message here...

File ...

All comments and questions will be visible to everyone

If you'd like to ask a question verbally, please use the Raise Hand button

You can use the Chat box to ask questions throughout and we will answer questions as we go

Participants can choose if they'd like their cameras on

Please keep your microphone on mute when you're not speaking

The event will be recorded and we can share the recording on request



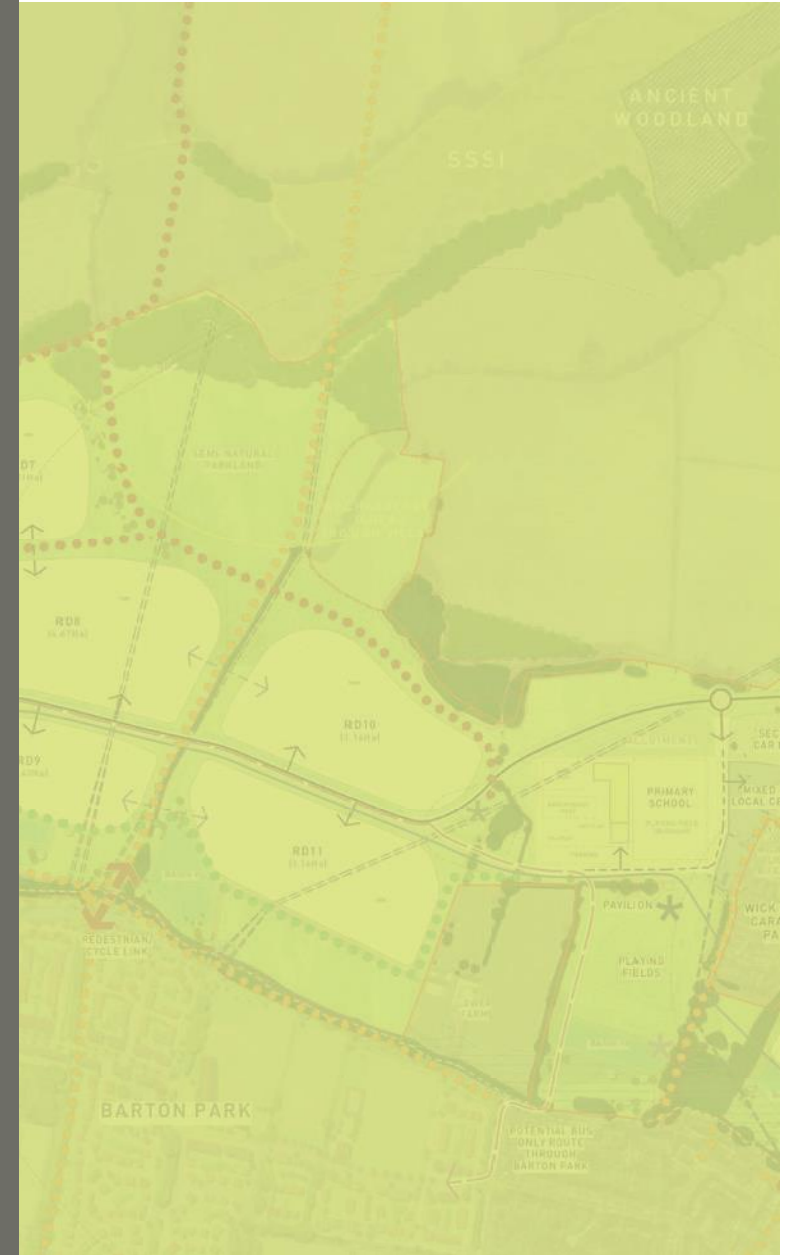
GROUND RULES

1. Taking part is not a presumption of support
2. One person speaking at a time please
3. Please put up your hand or drop a note into the chat if you want to raise a point
4. End each session on time – 7.45pm tonight
5. We will pick up any points not fully explored at subsequent workshops
4. Each session will be recorded and can be shared with those unable to attend
5. We welcome feedback during and outside of the workshops



THE PROJECT TEAM

- CAROLYN PUDDICOMBE, Christ Church
- GAVIN ANGELL, Dorchester Residential Management
- PAUL BURRELL, Pegasus Planning
- CHRIS WALKER, Pegasus Planning (Masterplanning)
- IAN MONACHINO-AYRES, IMA (Transport)
- ALEX BEARNE, Calibro (Flooding and water management)
- DAN FOY, Avian Ecology
- ROBERT FRENCH, Pegasus (Landscaping and visual impact)
- GAIL STOTEN, Pegasus (Heritage)
- HANNAH MCCARTHY, Camargue



QUICK SITE RECAP

CHRIS WALKER, Pegasus



POLICY STRAT13,
LAND NORTH OF BAYSWATER BROOK,
OXFORD

MASTERPLAN BRIEFING NOTE
ON BEHALF OF DORCHESTER GROUP & CHRIST CHURCH, OXFORD.

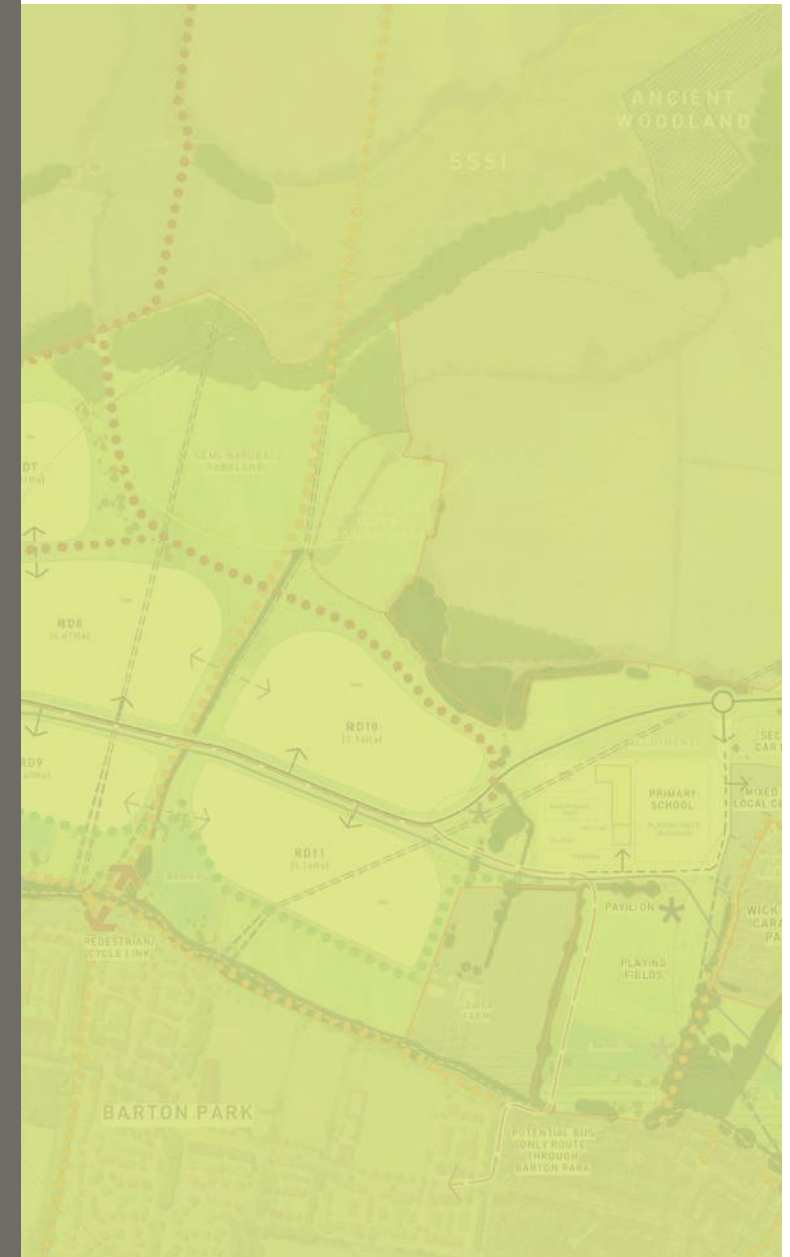


LAND **NORTH** OF BAYSWATER BROOK

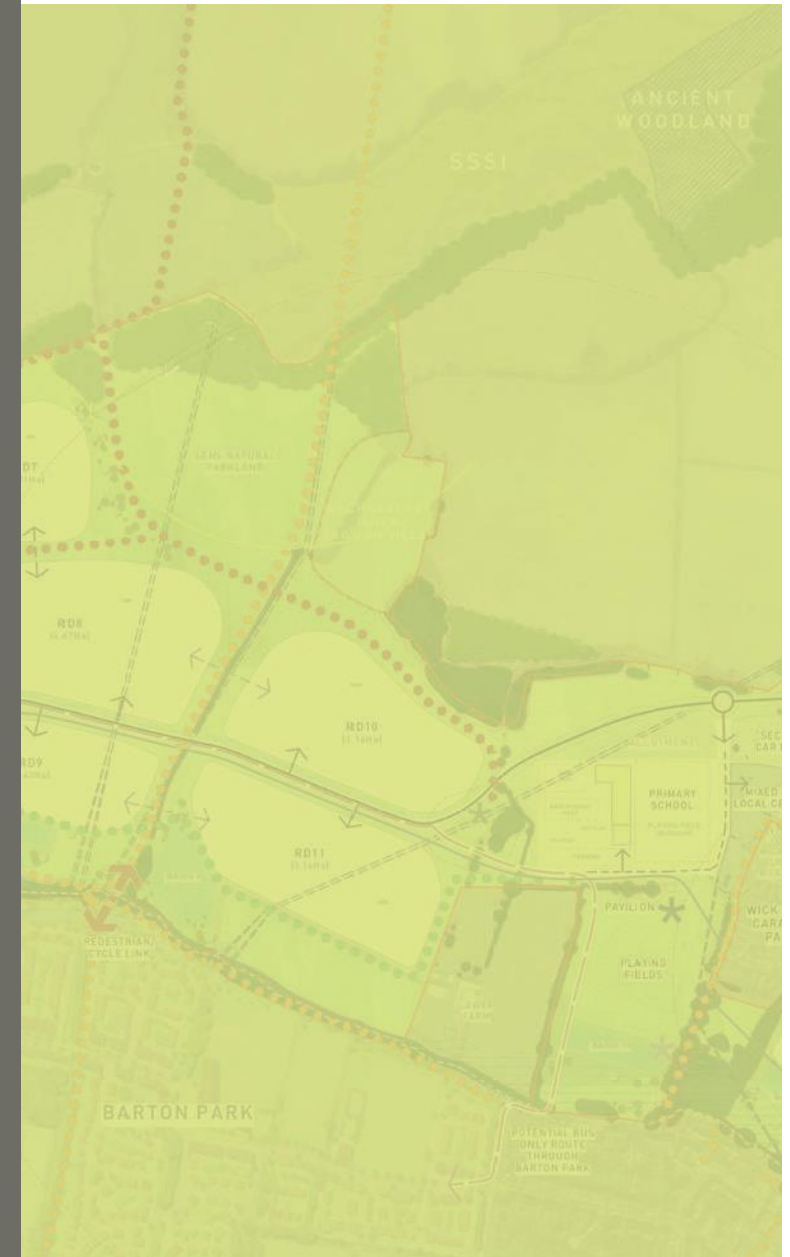
TRANSPORT & CONNECTIVITY

IAN MONACHINO AYRES, IMA

WIDER DISCUSSION SESSION



REVIEW OF COMMENTS FROM WORKSHOP TWO



PREPARATION FOR WORKSHOP FOUR

- Consultonline tool
- How can we support you?

The screenshot shows a web application interface for a consultation tool. At the top, a green header bar contains the text "Land North of Bayswater, Oxford" on the left and a "Sign out" button on the right. Below the header, there are two logos: "dorm dorchester residential management" and a coat of arms. On the right side, there is a link for "Map tutorial (PDF)".

The main content area is split into two panels. The left panel is titled "Your comment" and contains the following sections:

- You have added (5) comments so far**
- What is your comment about?** with five selectable categories: Environment, Highways & Transport, Water Management, Leisure & Recreation, and Heritage. A "Doesn't apply to any of these themes" option is also present.
- My comment is:** A text input field containing placeholder text: "e.g. the current noise levels are acceptable by I am worried that lorem ipsum dolor sit amet, consectetur adipiscing elit, sed do eiusmod tempor incididunt labore dolore magna". Below the field, it says "Characters left: 1000".
- What priority would you give your comment?** with three radio button options: Critical, Significant, and Moderate. The "Significant" option is currently selected.

The right panel shows a map view of the area, with various colored icons (green, blue, orange) overlaid on the map. The map includes labels for locations like Marston, Northway, Barton, Sandhills, Headington, and Risinghurst. A "Filter" button is visible in the bottom right corner of the map area.

THANK YOU



LAND NORTH OF BAYSWATER BROOK

