

# Bayswater

**How to use our  
Feedback Map**

# Login

Visit our login page and enter your email and password.

Land North of Bayswater, Oxford

## Bayswater

### Log in to leave feedback

Email



Password



Log in >

Remember me

[Forgot password?](#)

If you haven't got an account, you will need to [register](#).

Register >

# Add your feedback

You can zoom and move the map around to the location you wish to leave feedback.

Land North of Bayswater, Oxford

Sign out

## Bayswater

Map tutorial (PDF) Workshop downloads

MAP VIEW LIST VIEW

Filter

Click on the map and a panel will pop out to allow you to leave a comment at that point:

The screenshot shows a web interface for 'Land North of Bayswater, Oxford'. At the top right, there is a 'Sign out' button. Below the header, the title 'Bayswater' is displayed on the left, and 'Map tutorial (PDF)' and 'Workshop downloads' are on the right. The main area is a map of Oxford with a semi-transparent comment panel overlaid on the left side. The panel contains the following sections:

- Header:** 'Please give us your views. Please select the theme that is more relevant from the options below and type your comments.'
- What is your comment about?:** A list of theme buttons: Environment, Leisure & Recreation, Highways & Transport, Water Management, Heritage, and Doesn't apply to any of these themes.
- My comment is:** A text input field containing placeholder text: 'e.g. the current noise levels are acceptable by I am worried that lorem ipsum dolor sit amet, consectetur adipiscing elit, sed do eiusmod tempor incididunt labore dolore magna'. Below the field is a 'Characters left: 1000' indicator.
- What priority would you give your comment?:** A circular gauge with five segments labeled: Critical, Significant, Moderate, Minor, and Low.
- Upload a document/file:** A sub-header followed by the text: 'If you wish to submit a lengthy comment, please upload a Word or PDF document.' Below this is an 'Upload' button with a file icon.
- Footer:** A large green button labeled 'Add my comment' with a plus sign icon.

The map in the background shows various locations in Oxford, including Oiddington, Noke, Barton, Sandhills, Headington, and others. A red shaded area on the map is labeled 'Oxford Range Danger Area'. The map interface includes a 'MAP VIEW' button, a 'LIST VIEW' button, and a 'Filter' button at the bottom right.

You can select the 'theme' that is the closest match to the point that you want to make to us. If your comment doesn't match a theme please select 'Doesn't apply to any of these themes'.

Type your comment into the text box. If you wish to provide lengthy feedback (greater than 1000 characters), please write your comment in a document i.e. Word and upload it as an attachment at the bottom of the page.

Click on 'Add my comment' to add your feedback to the map. Your pointer will appear on the map. This is important as your comment will not be registered unless you click here to send it to us.

You are able to save and review your feedback.

*Please note: You are unable to edit a comment once it has been submitted. If you wish to leave additional feedback please add a further comment.*

# Features

## Masterplan Outline

You are able to turn the masterplan graphic on and off by clicking on the layers icon and selecting 'Show masterplan outline'. You can also switch between the various other map options by selecting it's layer

Land North of Bayswater, Oxford Sign out

## Bayswater

[Map tutorial \(PDF\)](#) [Workshop downloads](#)

- Show only my points
- See your location on the map:  
Enter your postcode
- Show masterplan outline
- Show option A
- Show option B
- Show composite opportunities & constraints

# List view

You can view a list of all of your feedback either on the map or using the 'list view':

Land North of Bayswater, Oxford Sign out

## Bayswater



Map tutorial (PDF) Workshop downloads

MAP VIEW LIST VIEW


Total comments for selected filter values: 6

### Active Filters



Theme: none  
Area: none  
Keyword: none  
Date Range: none

**Environment** Critical  

Concerned about the interaction of the site with the SSSI.

By Camargue Public on Tuesday 26th January 11:49 Filter 



Themes Keyword Date range

**Leisure & Recreation** Minor  


cc

By Camargue Public on Tuesday 19th January 10:11



**Active Layers:**  
masterplan outline

**Environment** Critical  

w

By Camargue Public on Monday 18th January 17:57 Uploaded Document 

**Active Layers:**  
masterplan outline  
option A

**Water Management** Significant  

www

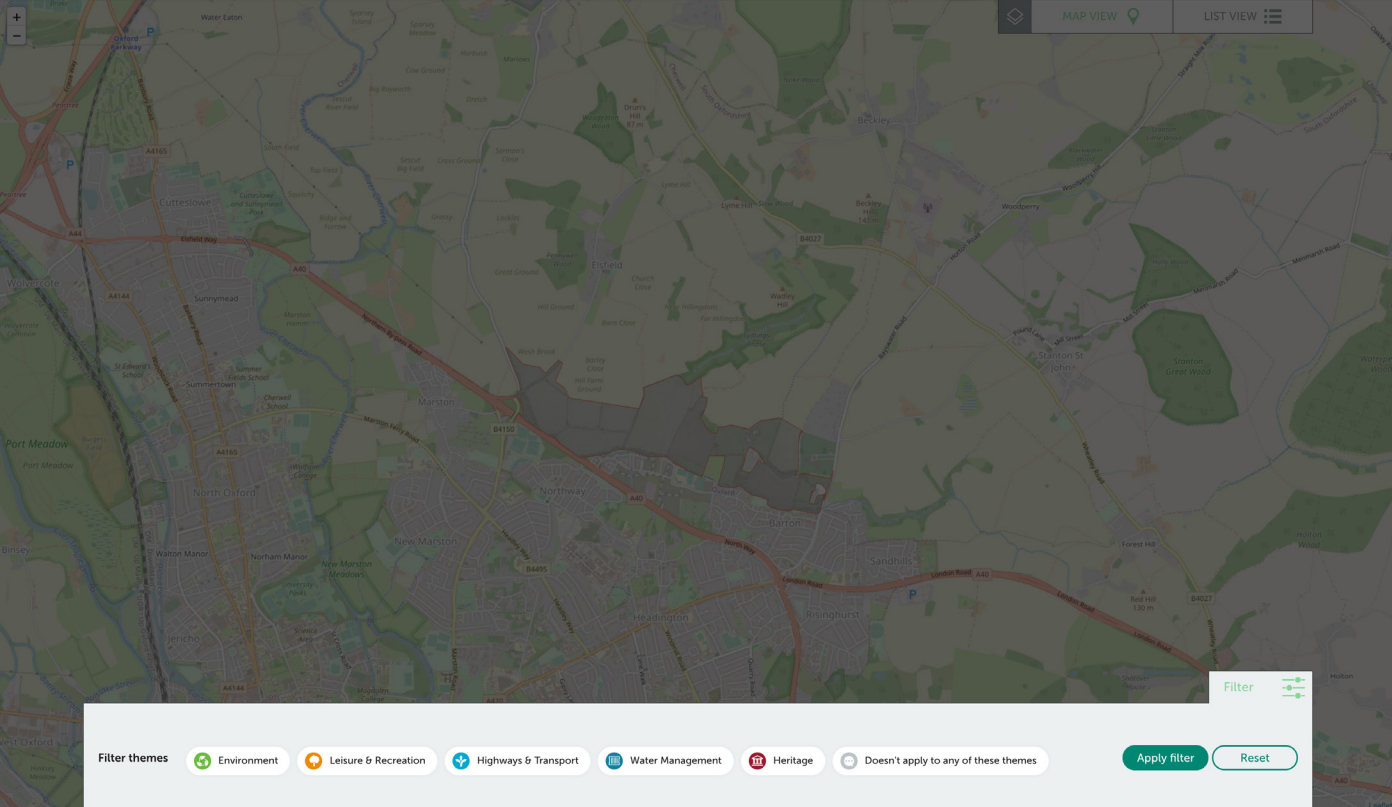
# Filter view

You can filter multiple feedback comments by theme if you assigned any.

Land North of Bayswater, Oxford Sign out

## Bayswater

Map tutorial (PDF) Workshop downloads



MAP VIEW LIST VIEW

Filter

Filter themes

- Environment
- Leisure & Recreation
- Highways & Transport
- Water Management
- Heritage
- Doesn't apply to any of these themes

Apply filter Reset

